


Photography Locations

Tomaree Head Summit Lookout
Boat Harbour Whale Watch Lookout
Birubi Point Aboriginal Place, Anna Bay


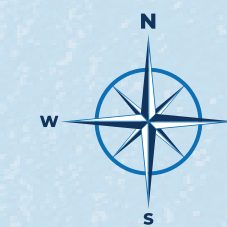
Stockton Beach
Nobbys Beach
Newcastle Memorial Walk



0km 10km

The visualisations presented are for informational and illustrative purposes only and may be subject to change.

THE VIEW OF IMAGES AT SEA CAN BE AFFECTED BY



DISTANCE TO THE TURBINES

Turbines will appear larger when they are closer to viewing locations.



ELEVATION OF THE VIEWING LOCATIONS

The ocean horizon is further away when viewed from higher elevations than from locations nearer the sea-level, such as beaches.

From sea-level, the turbines are located beyond the ocean horizon so are less visible than from elevated lookouts.



ATMOSPHERIC CONDITIONS

Air and sea temperatures, fog and haze can affect the visibility of the horizon and structures at sea.

Supporting information

Images were captured on 28 January 2025 with temperatures around 38 degrees

Visualisations are of 134 wind turbines with height of 260 metres

The closest point of the feasibility licence area to the coastline is around 22 kilometres

The closest wind turbine to the coastline is around 25 kilometres

Coastline is defined by Seas and Submerged Lands Act 1973

Photographs taken and images generated by Green Fox Studio

